



# Border Trade Advisory Committee (BTAC)



# ROAD CONNECTIVITY OF THE COAHUILA STATE WITH THE REST OF MEXICO AND ITS NORTH BORDER WITH THE TEXAS STATE



## COAHUILA

SHARES

**512 Km**

BORDER WITH THE  
STATE OF

**TEXAS**

### BORDER CROSSINGS

- 3 Vehicle crossings
- 1 Rail crossing

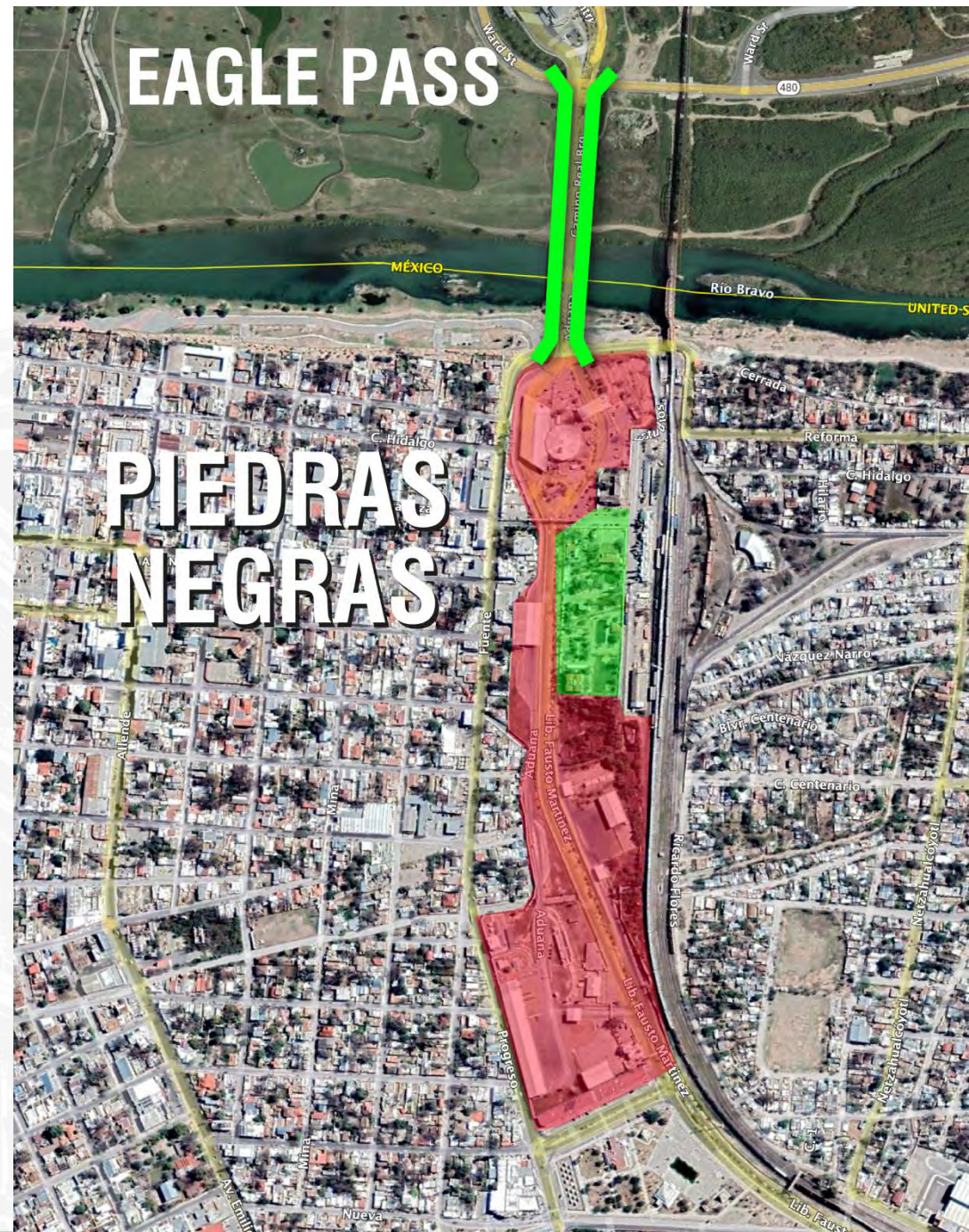
**Federal highways**



# NORTHERN ECONOMIC CORRIDOR



The Federal Government announced in the first half of July 2022 the allocation of resources for 1,150 million pesos (57 million dollars) for the expansion of the Coahuila 2000 bridge (Bridge II) between Piedras Negras and Eagle Pass, as well as the expansion of lanes, construction of federal buildings, and expansion of the bridge structure from 6 to 12 lanes.



# NORTHERN ECONOMIC CORRIDOR

## LOOPS TO BE BUILT BY THE STATE

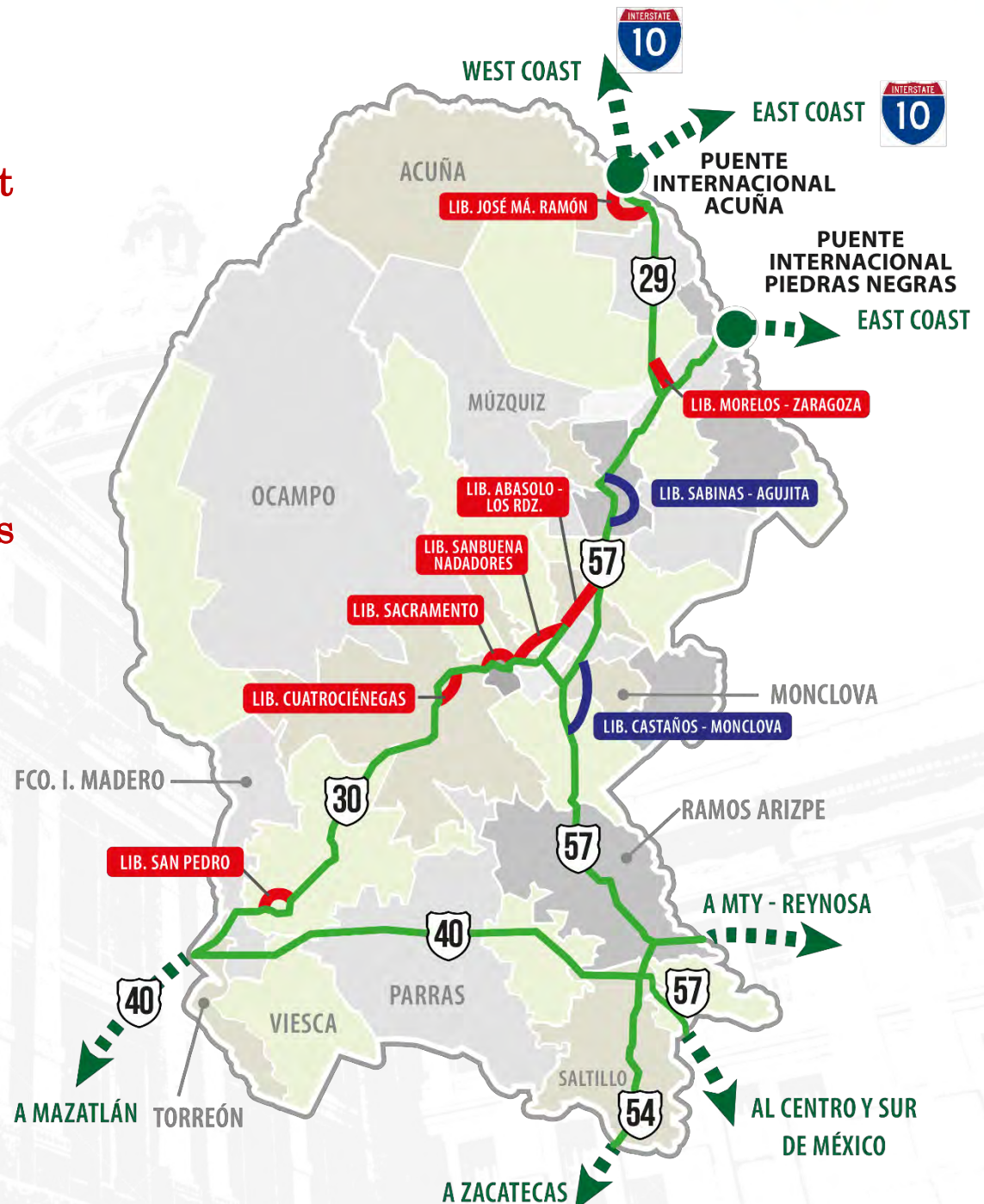


The Government of Coahuila State plans to release the heavy traffic that currently passes through the urban centers, through the construction of loops in each one of them.

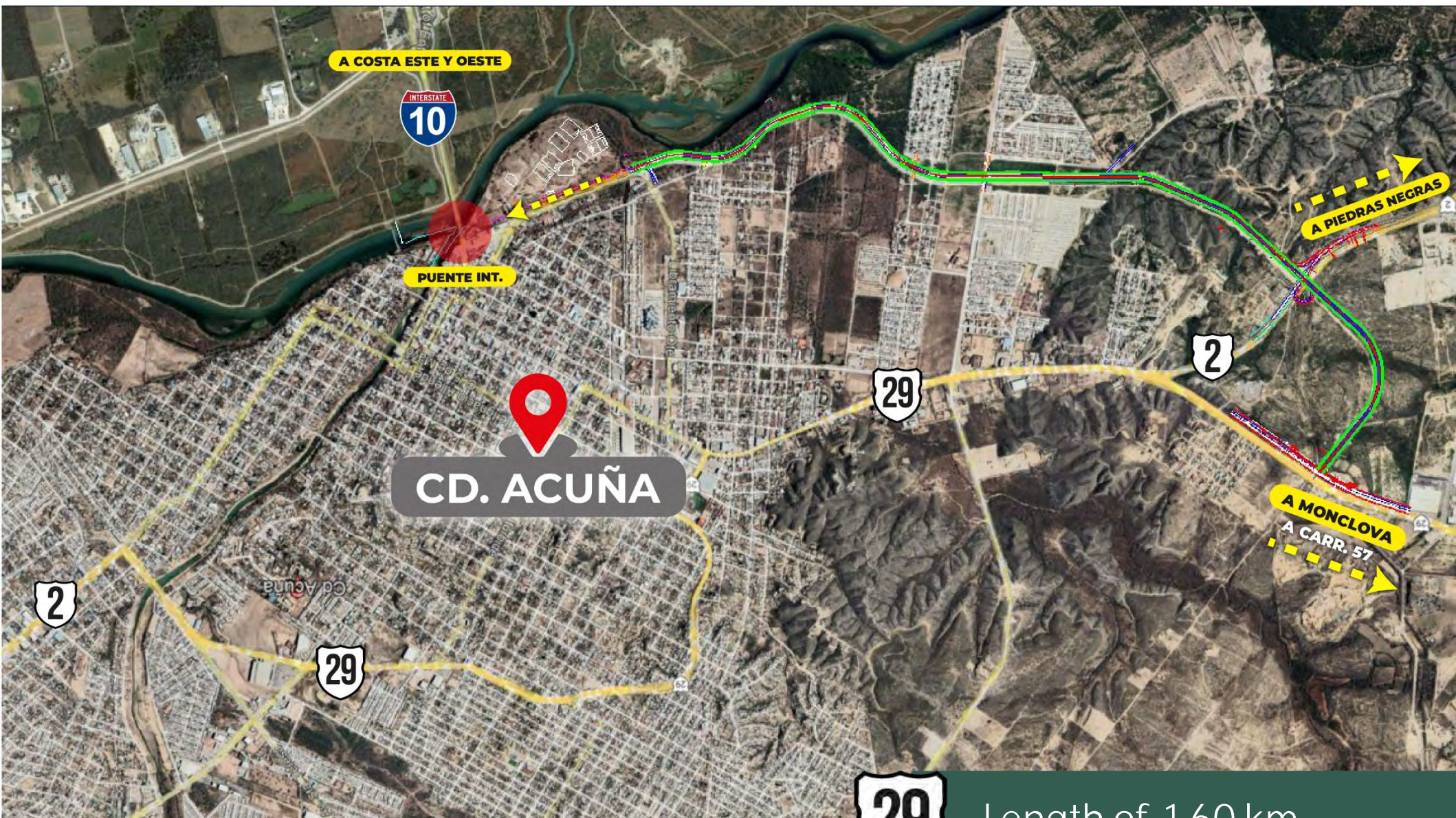
Creating a corridor from South to North, using Federal Highways 30 and 57 as main axes, and connections with State Highways 29 and 34.

Currently, the Federal Government has in its portfolio vital projects for the consolidation of the Northern Economic Corridor

- Castaños – Monclova Loop
- Sabinas – Agujita Loop

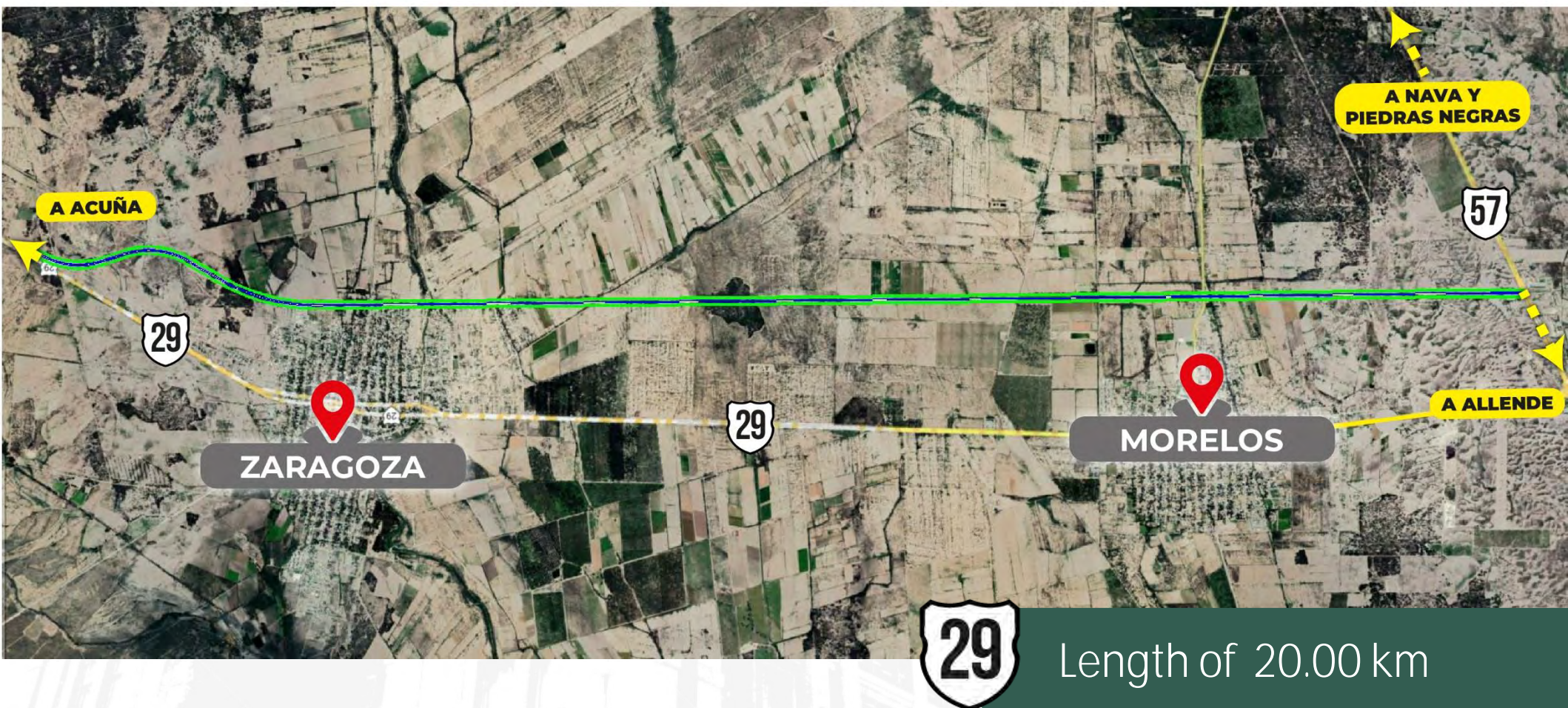


# JESUS MARIA RAMON LOOP - CITY OF ACUÑA



Length of 1.60 km

# MORELOS-ZARAGOZA TOLL ROAD - FEDERAL HIGHWAY 57/29



# ABASOLO – LOS RODRIGUEZ LOOP - STATE HIGHWAY 34



Length of 12.00 km

# NADADORES – SAN BUENAVENTURA LOOP

## STATE HIGHWAY 34- FEDERAL HIGHWAY 30



# SACRAMENTO LOOP - FEDERAL HIGHWAY 30



SACRAMENTO

A MONCLOVA

A CUATROCIÉNEGAS

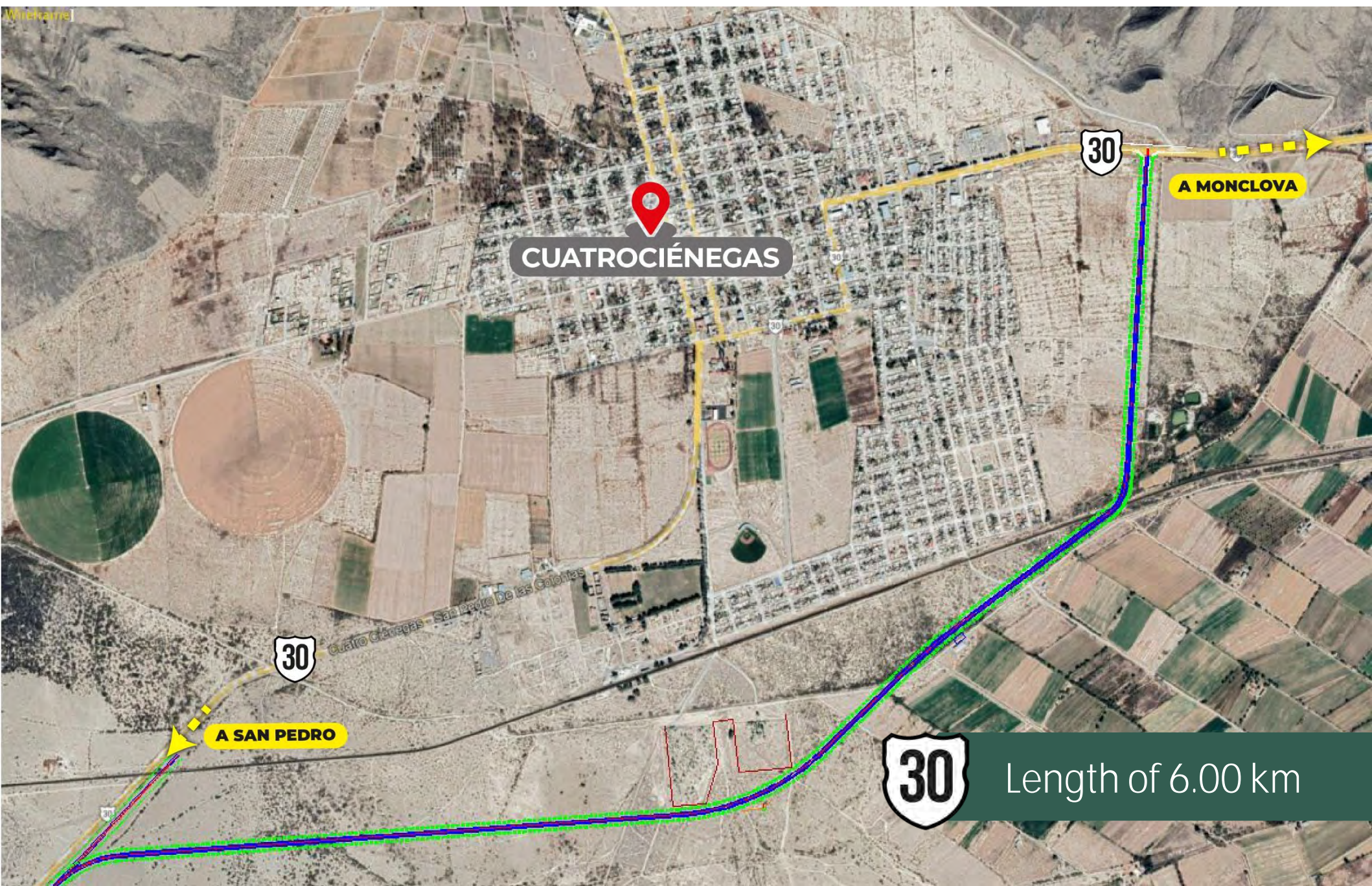


Length of 3.60 km

# CUATROCIENEGAS LOOP - FEDERAL HIGHWAY 30



Wikimapia



**CUATROCIÉNEGAS**

**30**

**A MONCLOVA**

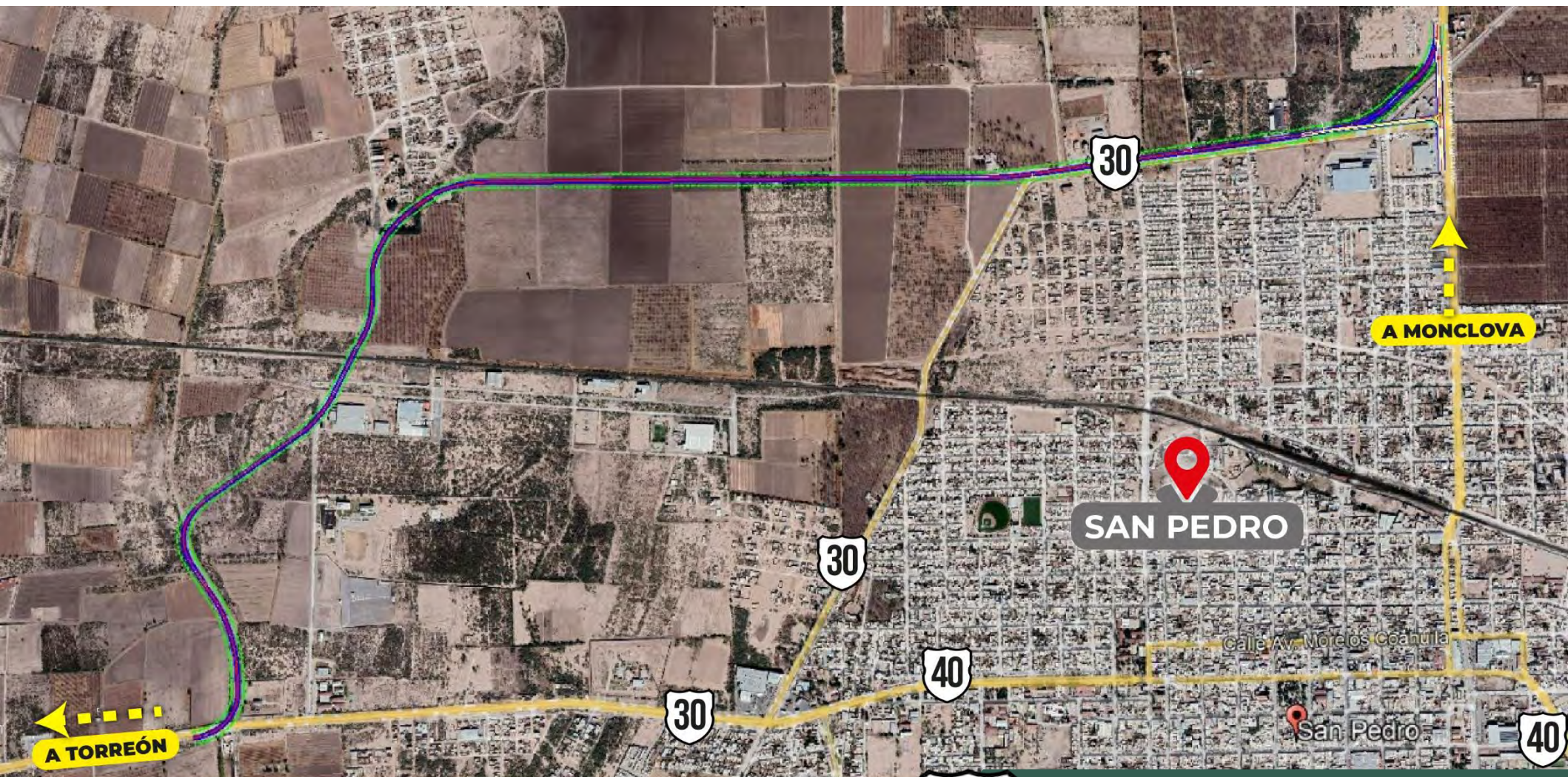
**30**

**A SAN PEDRO**

**30**

Length of 6.00 km

# SAN PEDRO LOOP - FEDERAL HIGHWAY 30

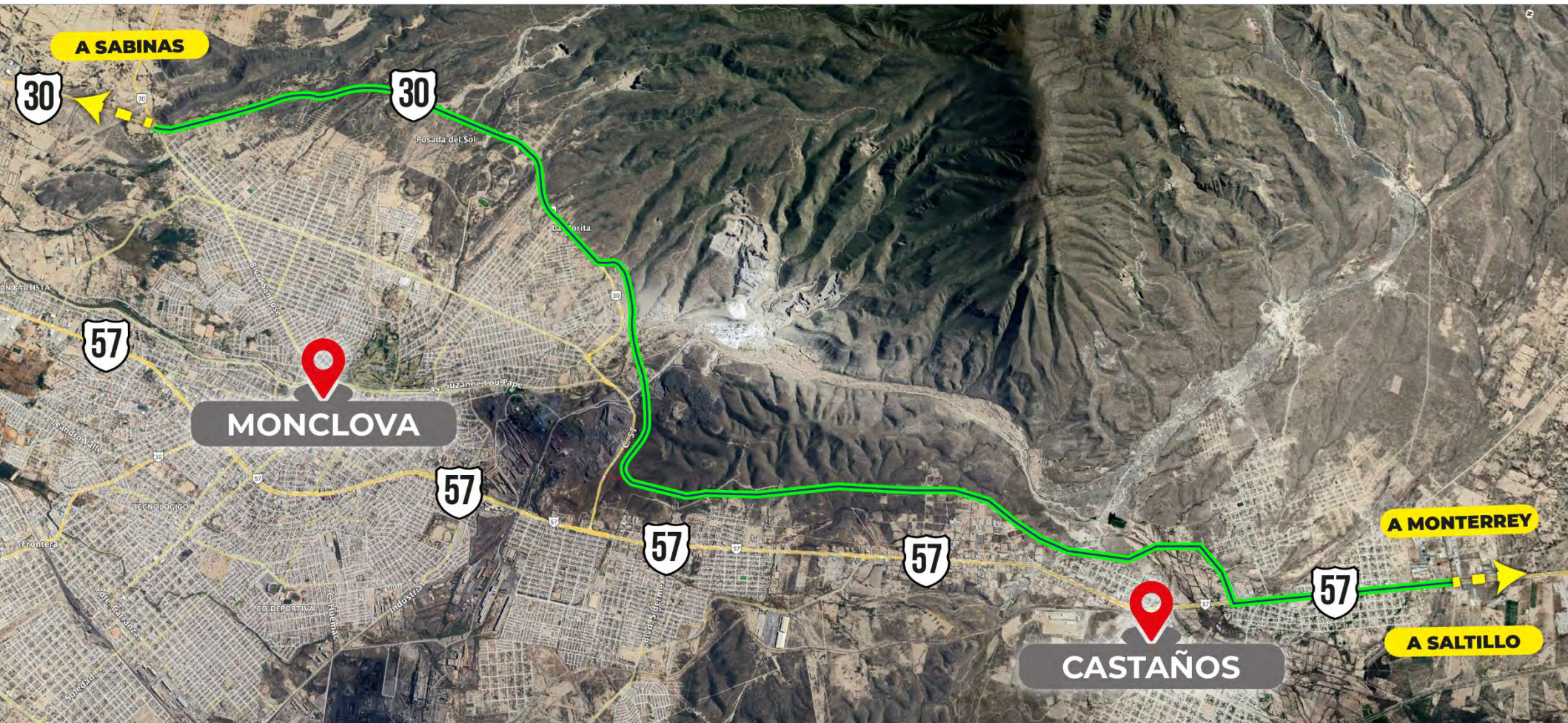


Length of 6.00 km

# CASTAÑOS-MONCLOVA LOOP - FEDERAL HIGHWAY 57

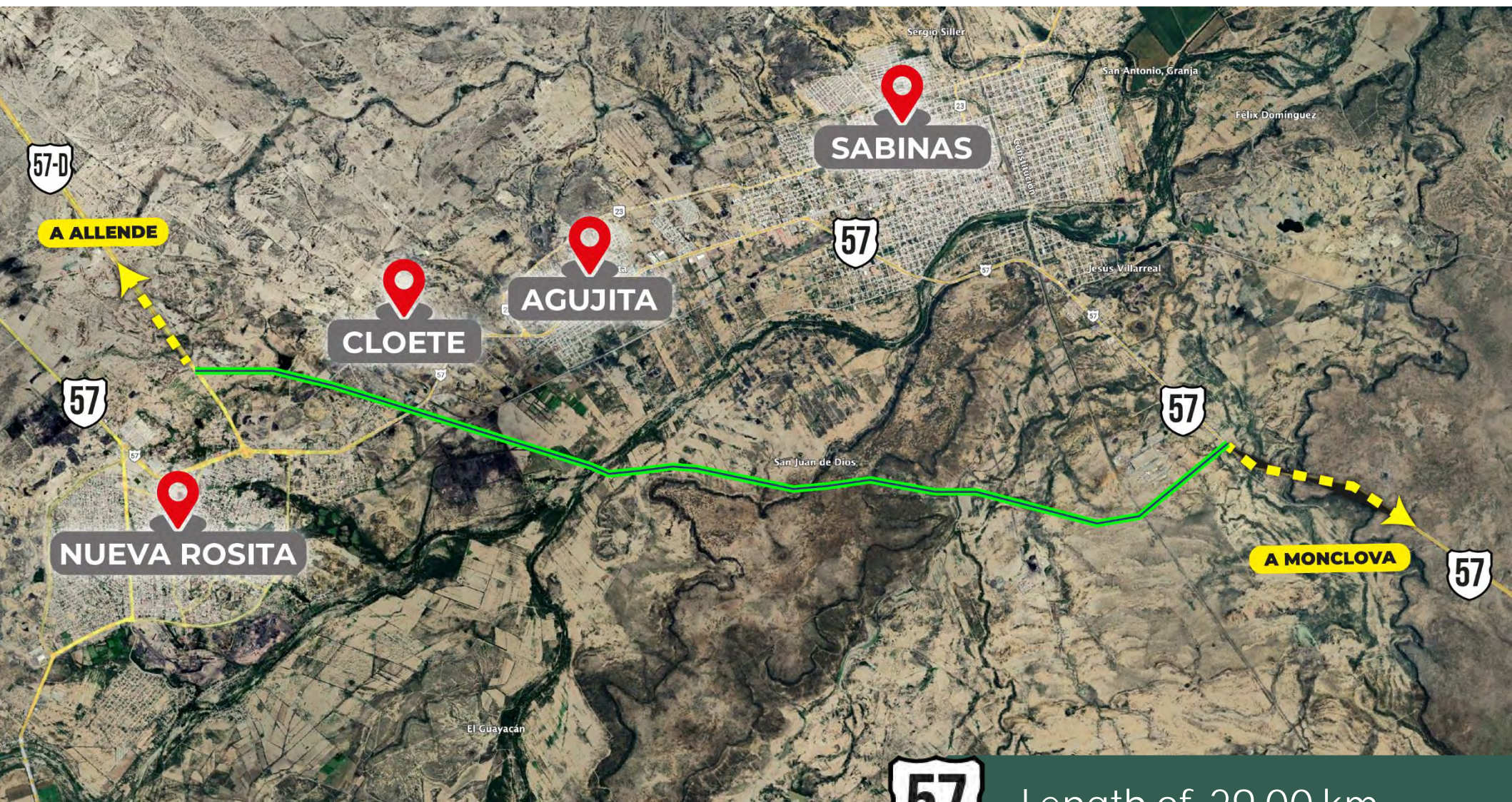


## LIBRAMIENTO CASTAÑOS - MONCLOVA



Length of 25.00 km

# SABINAS - AGUJITA TOLL ROAD - FEDERAL HIGHWAY 57



Length of 29.00 km

# FEDERAL AND STATE HIGHWAY INFRASTRUCTURE NETWORK OF THE NORTHERN ECONOMIC CORRIDOR

· 6 STATES LOOPS	
LOOPS	LENGTH
JOSÉ MÁ. RAMÓN	1.60 KM
MORELOS – ZARAGOZA (ESTUDIO)	20.00 KM
ABASOLO – LOS RODRÍGUEZ	12.00 KM
SAN BUENA - NADADORES	14.00 KM
SACRAMENTO	3.60 KM
CUATROCIÉNEGAS	6.00 KM
SAN PEDRO	6.00 KM
TOTAL 63.20 KM	
95 MDD	

· 2 FEDERAL TOLL ROAD	
TOLL ROAD	LENGTH
CASTAÑOS - MONCLOVA	30.00 KM
SABINAS - AGUJITA	16.00 KM
TOTAL 46.00 KM	
120 MDD	

**TOTAL  
STATE – FEDERAL  
111.10 KM**

The State Government is scheduled to start the public tenders for the 6 State Loops in the month of September of the current year so that they can be concluded in the year 2023



# Border Trade Advisory Committee (BTAC)